

# CONGRESSIONAL CEMETERY 5k WASHINGTON, DC

MAP NOT TO SCALE

USATF CERTIFICATE DC15008RT  
EFFECTIVE 4.30.2015 - 12.31.2025



## LOCATIONS

START/FINISH: INGLE ST, 8' E OF HENDERSON ST; ON CONCRETE STRIPE.

1 MI: RIVER TRAIL, 13' BEF CHAIN POST ACROSS RD; 36' PAST LIGHT POLE.

TA: 157 Y BEFORE (N OF) MI 2; JUST AT N SIDE OF EASTWARD SWERVE IN PATH; 25' S OF LIGHT POLE.

2 MI: ~190 Y N OF WHITNEY YOUNG BR, 48' S OF (PAST) "ANACOSTIA RIVER WALK" SIGN.

3 MI: ~140 Y W OF CORNER AT EAST END OF INGLE ST; 4' BEFORE E EDGE OF N-S WALKWAY.

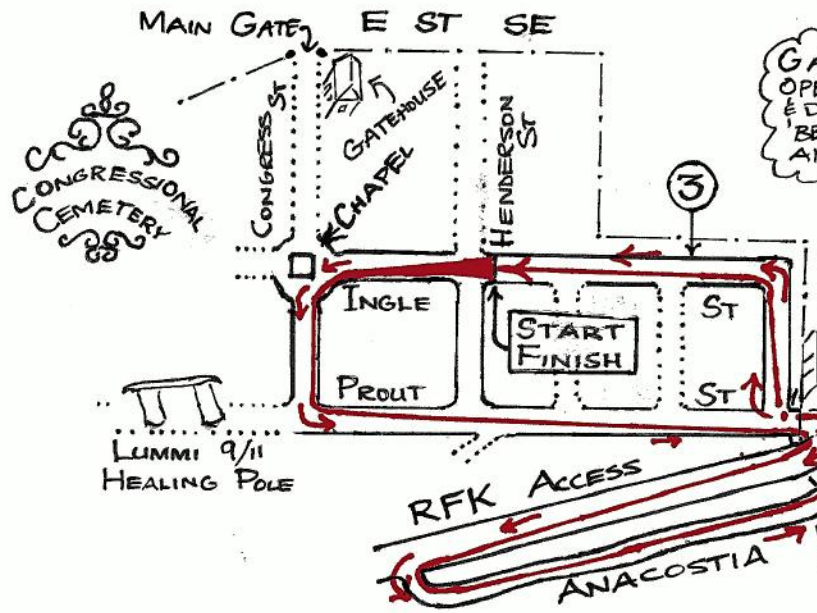
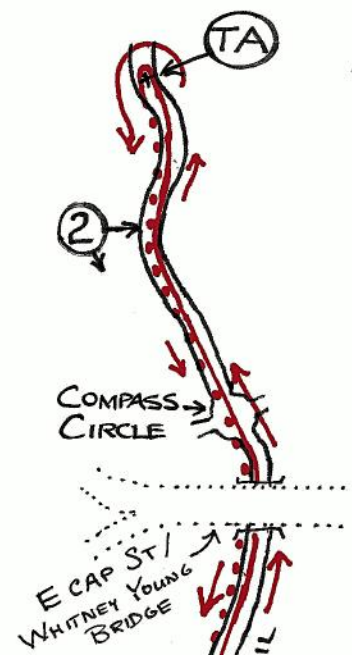
NOTE 1: POINTS MARKED "PR"

NOTE 2: SEE DETAIL BELOW FOR RETURN FROM TRAIL TO CEMETERY. CONTROL POINT IS NEAR STORMWATER OUTLET, AND NEAR EXTENDED N EDGE OF PROUT STREET

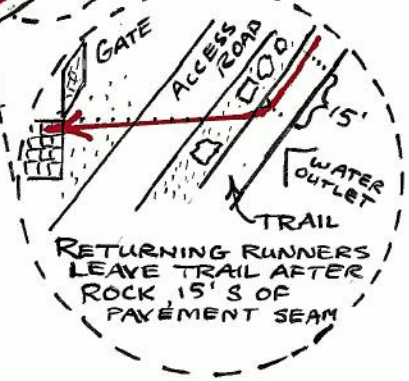
**MAP KEY**

— RUNNERS' PATH

... 2<sup>ND</sup> TIME ON THIS PART



GATE MUST BE OPEN, AND BRUSH & DEBRIS CLEARED BETWEEN GATE AND ROAD



## ELEVATIONS

START/FINISH 12 m HIGH 22 m  
LOW 1 m

MEASURED 23 APRIL 2015 BY R THURSTON

RET